

CATTERALL & WRIGHT  
CONSULTING ENGINEERS

1221 - 8th Street East  
SASKATOON SK S7H 0S5  
Tel: (306) 343-7280, Fax: (306) 956-3199

Association of Professional Engineers & Geoscientists  
of Saskatchewan  
CERTIFICATE OF AUTHORIZATION  
CATTERALL & WRIGHT  
Number C848  
Permission to Consult held by:  
Discipline Sk. Reg. No. Signature  
CIVIL 15425 PLS



LEGEND:

- 510.456 FINISHED GROUND ELEVATION AT HOUSE
- 510.456 ELEVATION AT LOT CORNER
- LOT DRAINAGE DIRECTION
- GARAGE LOCATION
- LOT GRADE PILE
- CURBSTOP
- HYDRANT
- WALKOUT BREAKLINES
- HIGH WATER LEVEL
- NORMAL WATER LEVEL
- PHASE BOUNDARY

NOTES:  
1. FRONT OF LOT ELEVATION IS THE BACK OF WALK ELEVATION

SCALE VERIFICATION

WHEN DRAWING IS PLOTTED FULL SIZE THIS LINE IS 60mm IN LENGTH.

DATE	REVISION
15/11/04	ADDED BENCHMARKS
15/09/21	REVISED TO CITY DATUM
14/06/25	REVISED LOTS & GRADES
14/03/20	ISSUED FOR BID
13/11/21	REVISED LOT GRADE PILES

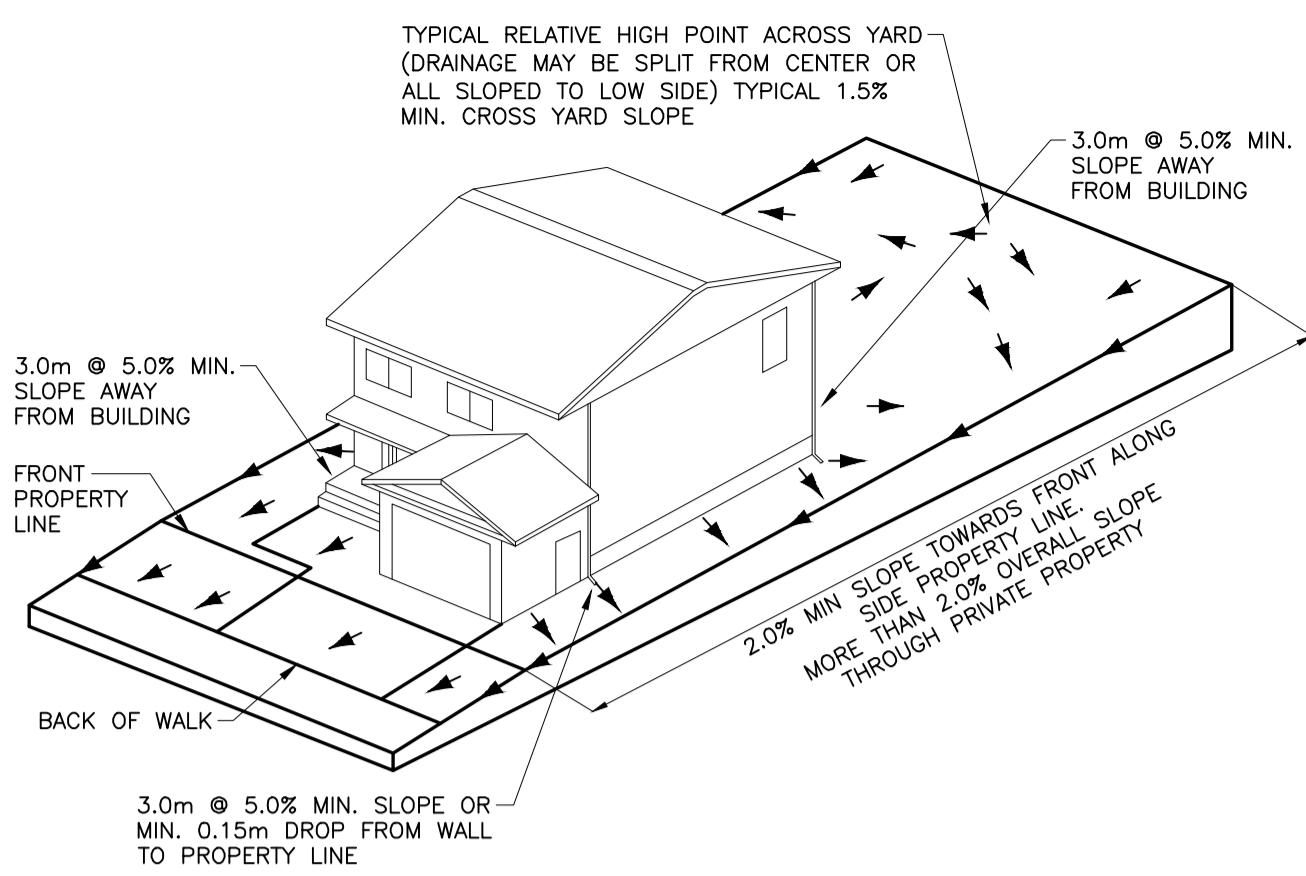
OWNER  
**NORTH RIDGE DEVELOPMENT CORP.**

LOCATION  
MARTENSVILLE, SK

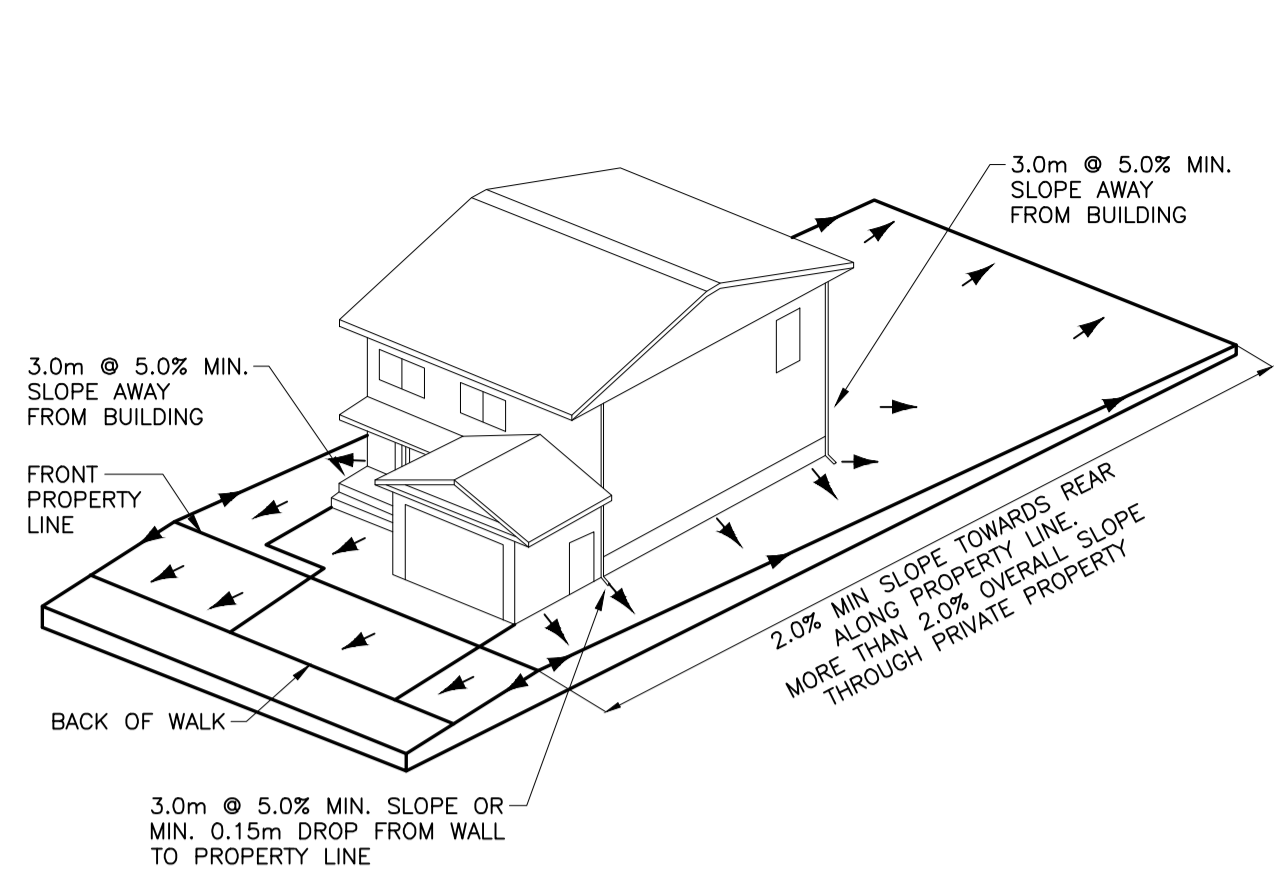
PROJECT  
LAKE VISTA SITE GRADING

SHEET TITLE  
**PHASE 2 LOT GRADE PLAN**

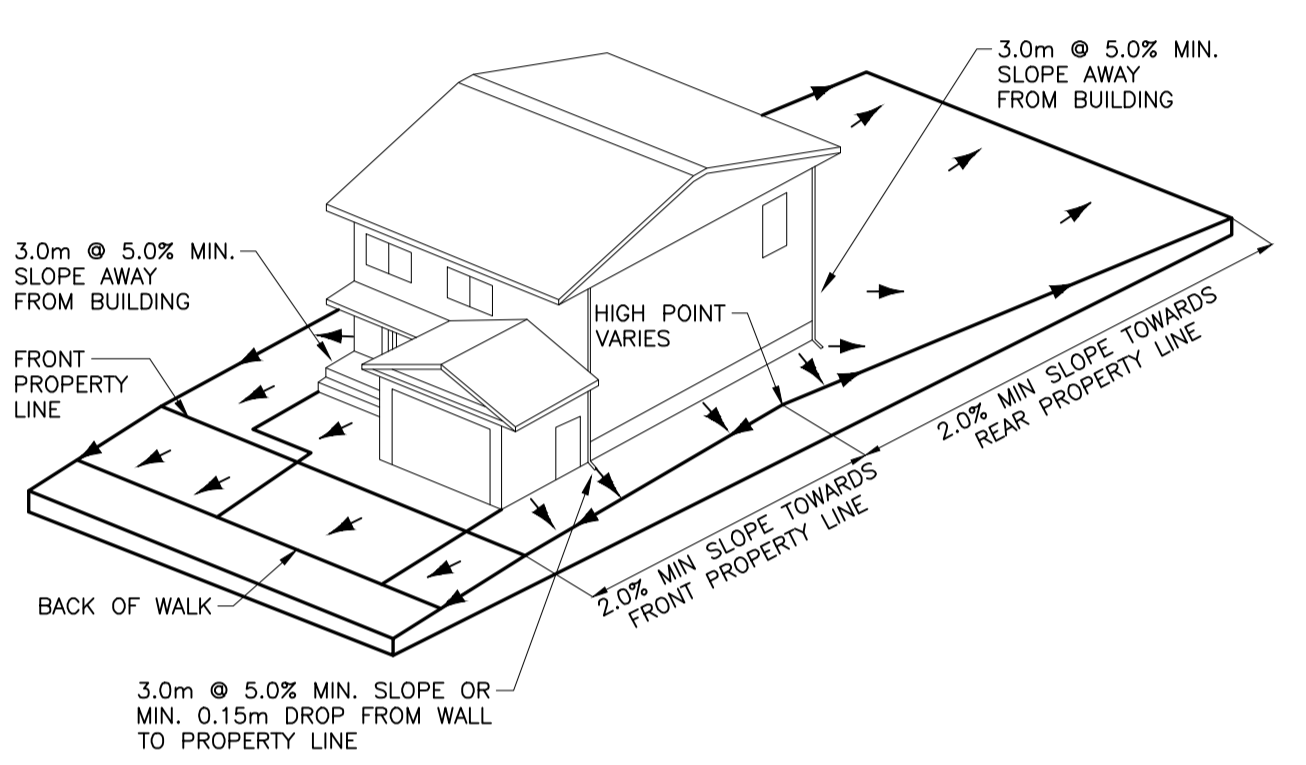
SCALE	DESIGNED
1:750	PLS
DRAWN	CHECKED
GCW	BAL
DATE	SHEET
13/06/21	1 of 1
DRAWING NUMBER	225-08403



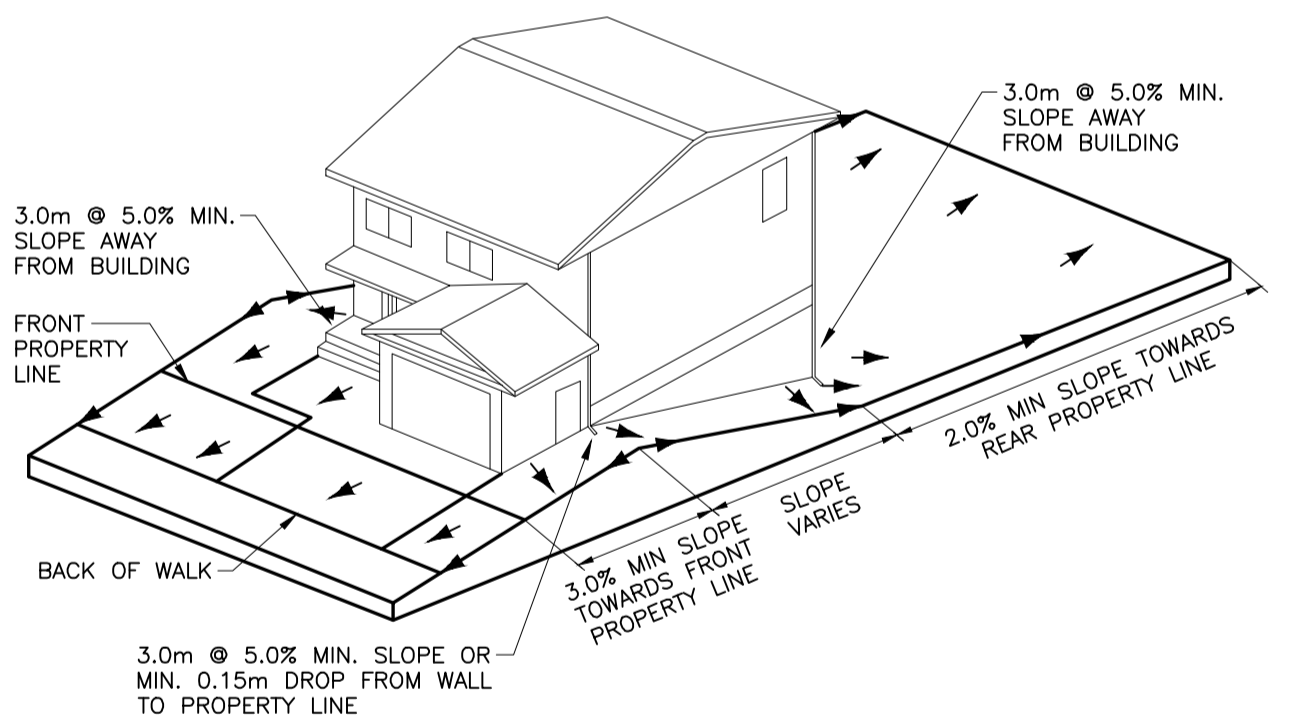
LOT GRADING TYPE A  
(BACK TO FRONT DRAINAGE)  
SCALE: NTS



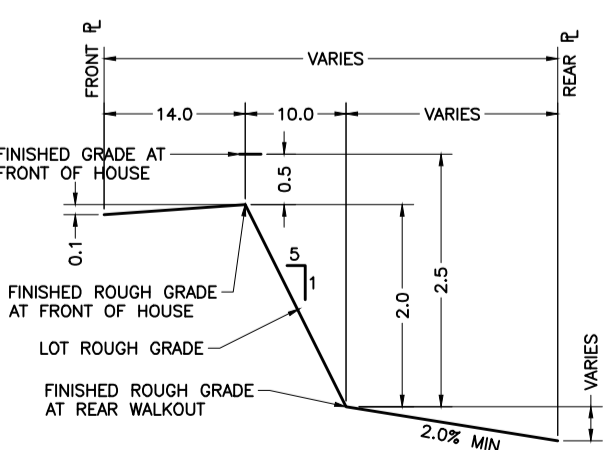
LOT GRADING TYPE C  
(FRONT TO BACK DRAINAGE)  
SCALE: NTS



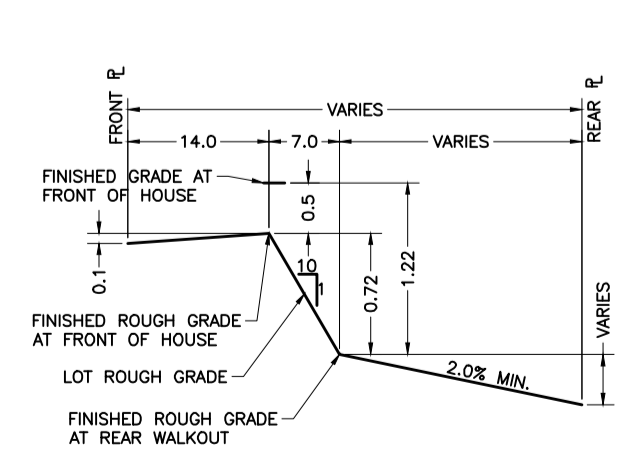
LOT GRADING TYPE D  
(SPLIT DRAINAGE)  
SCALE: NTS



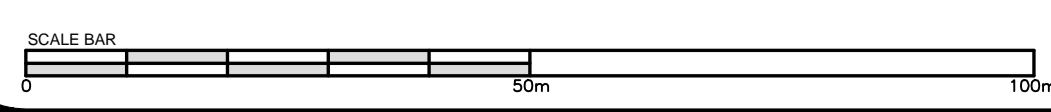
LOT GRADING TYPE E  
(WALK OUT DRAINAGE)  
SCALE: NTS



FULL WALK OUT PROFILE  
SCALE: NTS



BI-LEVEL WALK OUT PROFILE  
SCALE: NTS



S:\Projects\2025\225-08403 - Lake Vista Site Grading\Drawings\225-08403-01.dwg 15/11/2025 10:00 AM